



Interoffice Memorandum

09-30-14 P01:30 RCVD

Date: September 30, 2014

09-30-14 A09:21 RCVD

CSH

TO: Katie Smith, Deputy Clerk, Comptroller Clerk's Office

THRU: Cheryl Gillespie, Agenda Development Supervisor
Agenda Development Office, BCC

FROM: Diana M. Almodovar, P.E., Manager, Development Engineering Division

DMA

THRU: Francisco J. Villar, P.E., Engineer III
Development Engineering Division, Public Works Department
Telephone: 407-836-7921
E-mail address: francisco.villar@ocfl.net

RE: Request for Public Hearing PTV # 13-12-029 John Philip Bland, on behalf of Faith Assembly of God of Orlando, Inc.

Applicant: John Philip Bland
Faith Assembly of God of Orlando, Inc.
9307 Curry Ford Road
Orlando, FL 32825

Location: S14/T22/R30 Petition to vacate a 135 ft wide access easement containing approximately 1.904 acres. Public interest was created per an Access Easement, as recorded in O.R. Book 4318, Page 2559, of the Public Records of Orange County, Florida. The parcel ID number is 14-22-30-0000-00-158. The parcel address is 2008 N Goldenrod Road and it lies in District 5.

Estimated time required for public hearing: Two (2) minutes.

Hearing controversial: No.

Advertising timeframes: Publish the petition, the Clerk's estimated hearing date, time and place at least 14 days prior to the date set for the public hearing. Publish the notice of adoption within 30 days of the hearing date.

*11-11-14
2 PM*

Request for Public Hearing PTV # 13-12-029 John Philip Bland, on behalf of Faith Assembly of God of Orlando, Inc.

Applicant/Abutters to
Be notified: Yes – Mailing label is attached.

Hearing by Fla. Statute
or code: Pursuant to Section 336.10 of the Florida Statutes.

Spanish contact person: Para mas información referente a esta vista pública, favor de comunicarse con la División de Ingeniería de Desarrollos (Development Engineering Division) al número 407-836-7921.

Materials being submitted as backup for public hearing request:

1. Complete originals and exhibits
2. Certified sketch and legal description
3. Receipt of payment of petition fees
4. Proof of property ownership
5. Mailing label


SPECIAL INSTRUCTIONS TO CLERK (IF ANY):

1. Please notify Francisco Villar of the scheduled date and time. The Development Engineering Division will notify the customer.

**PUBLIC WORKS DEPARTMENT
DEVELOPMENT ENGINEERING DIVISION
REQUEST FOR COUNTY MAYOR'S APPROVAL
April 1, 2013**

Request authorization to schedule a Public Hearing for Petition to Vacate 13-12-029. This is a request from John Philip Bland, on behalf of Faith Assembly of God of Orlando, Inc., to vacate a 135 ft wide access easement in District 4. Staff has no objection to this request.

Requested Action
Approved by

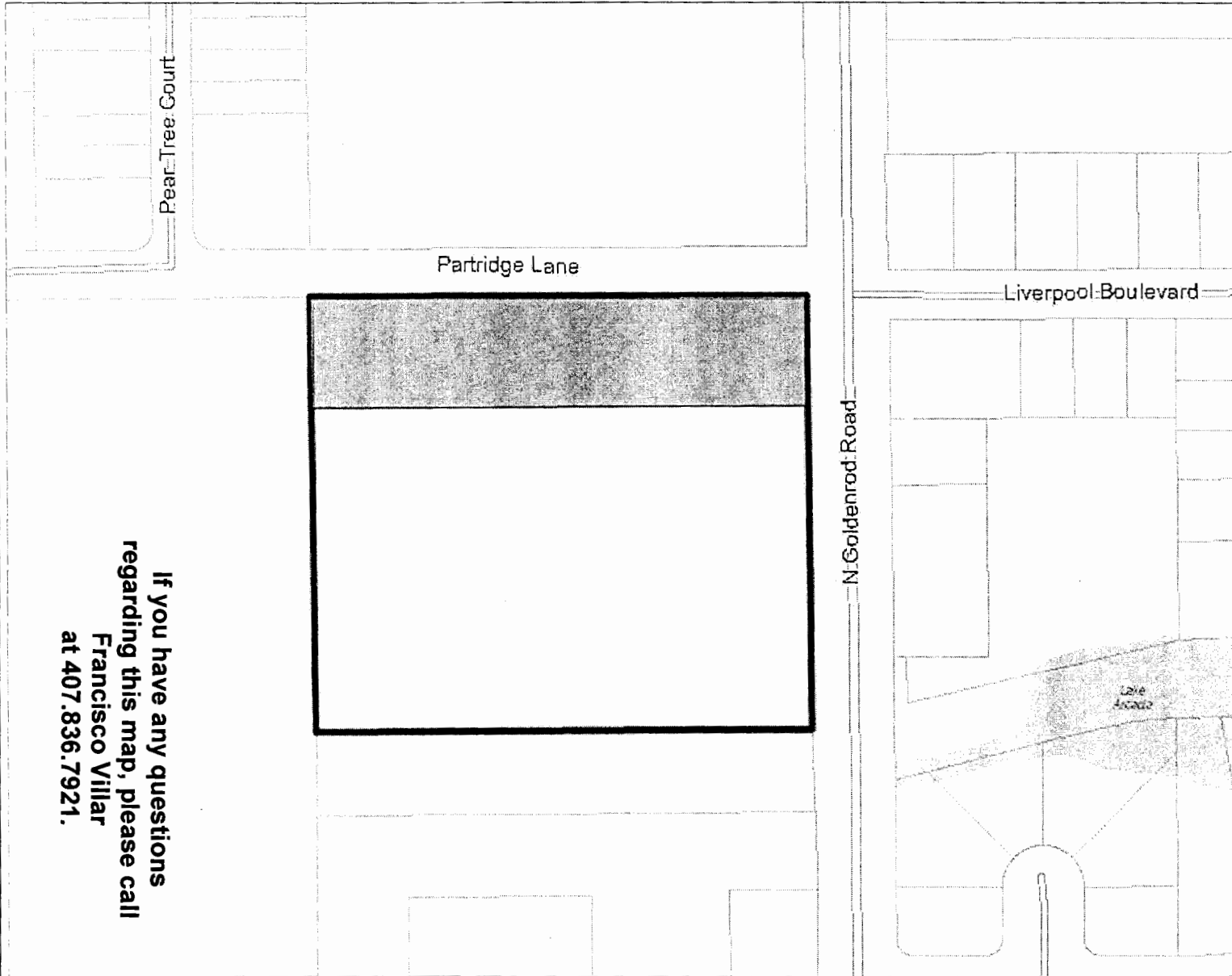
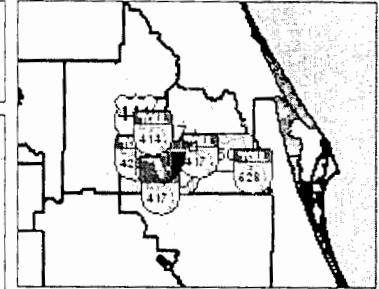


Mayor Teresa Jacobs



4/2/14
(Date)

NOTE: FURTHER PROCESSING NECESSARY:

Please return to Francisco J. Villar via interoffice mail.



Legend

-  Petitioner's property
-  135 ft wide access easement to be vacated

**If you have any questions
regarding this map, please call
Francisco Villar
at 407.836.7921.**

1: 2,168



0.1 0 0.03 0.1 Miles

Notes

Parcel I.D.# 14-22-30-0000-00-158

**PETITION REQUESTING VACATION OF
ORANGE COUNTY ROAD, RIGHT OF WAY OR EASEMENT**

To: Board of County Commissioners
Orange County, Florida

The undersigned hereby petitions the Board of County Commissioners to vacate an existing right-of-way or easement and to disclaim any right Orange County and the public have in that right-of-way or easement.

The undersigned does hereby certify:

PUBLIC INTEREST IN RIGHT OF WAY OR EASEMENT:

The title or interest of Orange County and the public in the above described right-of-way or easement is acquired and is evidenced in the following manner: (state whether public interest acquired by deed, dedication or prescription).

Public interest was created per an Access Easement, as recorded in O.R. Book 4318, Page 2559, of the Public Records of Orange County, Florida.

ATTACH SKETCH AND DESCRIPTION: Attached as Exhibit "A" is a sketch and legal description prepared by a registered land surveyor accurately showing and describing the above-described right-of-way or easement, and showing its location in relation to the surrounding property.

SEE ATTACHED EXHIBIT 'A'

ABUTTING PROPERTY OWNER: Attached as Exhibit "B" is a list which constitutes a complete and accurate schedule of all abutting property owners (other than the petitioner). This exhibit *may* also include any letters received from abutting property owners resulting from courtesy letters sent to them.

N/A

ACCESS TO OTHER PROPERTY: The undersigned certifies that if this petition is granted and the right-of-way or easement is terminated, no other property owner will be denied access to and from his or her property.

POSTING OF NOTICE: The undersigned agrees to place a notice of petition to vacate on the subject property in a conspicuous and easily visible location no later than ten (10) days prior to the public hearing on the petition. This notice will be available at the Orange County Public Works Division after a Public Hearing has been scheduled.

PUBLIC UTILITIES: Attached as Exhibit "C" are certificates of public utility companies serving the area of the above-described property, and each utility company has certified that the vacating will not interfere with the utility services being provided.

N/A

NO FEDERAL OR STATE HIGHWAY AFFECTED: The undersigned certifies that, to the best of his or her knowledge, the above-described right-of-way or easement is not a part of any existing or proposed state or federal highway. It was not acquired or dedicated for state or federal highway purposes, and such right of way or easement is under the control and jurisdiction of the Board of County Commissioners.

GROUND FOR GRANTING PETITION: The undersigned submits as grounds and reasons in support of this petition the following: (State in detail why the petition should be granted)

The petitioner wishes to vacate in order to clear the title to the property.

Respectfully submitted by:

J. Phil Blund
Petitioner's Signature
(Include title if applicable)

J. PHIL BLAND
Print Name

Address:
9307 CURRY FORD Rd
ORLANDO FL
32825
Phone Number: (407) 760-0652

STATE OF FLORIDA

COUNTY OF ORANGE

BEFORE ME, the undersigned authority, personally appeared John Philip Blund of Fourth Assembly, on behalf of Fourth Assembly, who first by me duly sworn, deposes and says that he/she is the petitioner named in and who signed the foregoing petition, that he/she is duly authorized to make this verification for and on behalf of all petitioners; that he/she had read the foregoing petition and that the statements therein contained are true. He/She is personally known to me or produced personally known as identification and did/did not take an oath.

Julie Glenn
(Signature)

Sworn to and subscribed before me this 31st day of December 2013

Notary Public State of Florida
My commission expires: 5-7-2017



SKETCH OF DESCRIPTION

SECTION 14 - TOWNSHIP 22 SOUTH - RANGE 30 EAST
ORANGE COUNTY, FLORIDA

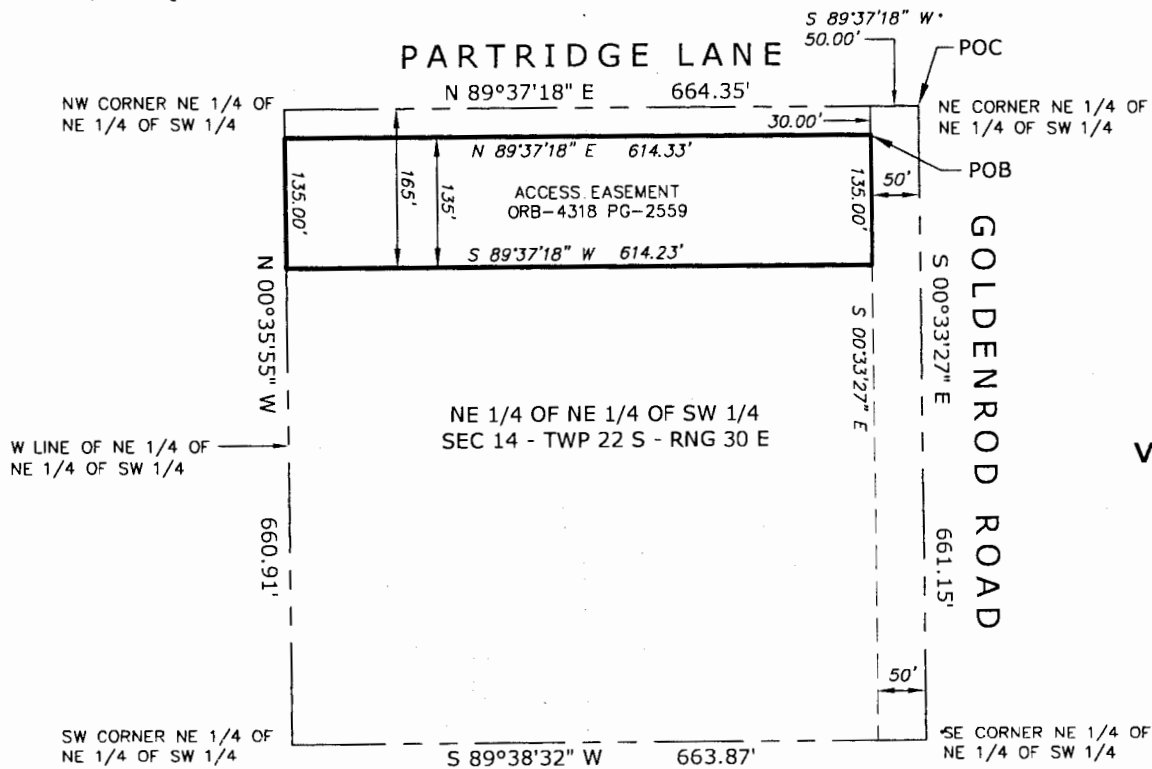
LEGAL DESCRIPTION

THE SOUTH 135 FEET OF THE NORTH 165 FEET OF THE NE 1/4 OF THE NE 1/4 OF THE SW 1/4 OF SECTION 14, TOWNSHIP 22 SOUTH, RANGE 30 EAST, ORANGE COUNTY, FLORIDA, (LESS THE EAST 50 FEET FOR ROAD).

BEING MORE PARTICULARLY DESCRIBED AS FOLLOWS:

COMMENCING AT THE NE CORNER OF THE NE 1/4 OF THE NE 1/4 OF THE SW 1/4 OF SECTION 14, TOWNSHIP 22 SOUTH, RANGE 30 EAST; THENCE S 89°37'18" W ALONG THE NORTH LINE OF SAID NE 1/4 OF THE NE 1/4 OF THE SW 1/4, A DISTANCE OF 50.00 FEET; THENCE DEPARTING SAID NORTH LINE, S 00°33'27" E AND PARALLEL WITH THE EAST LINE OF SAID NE 1/4 OF THE NE 1/4 OF THE SW 1/4, A DISTANCE OF 30.00 FEET TO THE POINT OF BEGINNING; THENCE S 00°33'27" E AND PARALLEL WITH SAID EAST LINE, A DISTANCE OF 135.00 FEET; THENCE S 89°37'18" W AND PARALLEL WITH SAID NORTH LINE, A DISTANCE OF 614.23 FEET TO THE WEST LINE OF SAID NE 1/4 OF THE NE 1/4 OF THE SW 1/4; THENCE N 00°35'55" W ALONG THE WEST LINE OF SAID NE 1/4 OF THE NE 1/4 OF THE SW 1/4, A DISTANCE OF 135.00 FEET; THENCE DEPARTING SAID WEST LINE, N 89°37'18" E AND PARALLEL WITH THE NORTH LINE OF SAID NE 1/4 OF THE NE 1/4 OF THE SW 1/4, A DISTANCE OF 614.33 FEET TO THE POINT OF BEGINNING.

CONTAINING 82,928 SQUARE FEET OR 1.904 ACRES MORE OR LESS.




ABBREVIATIONS

ORB OFFICIAL RECORDS BOOK
POB POINT OF BEGINNING
POC POINT OR COMMENCEMENT
PG PAGE
RNG RANGE
SEC SECTION
TWP TOWNSHIP

NOTES

1. THIS SKETCH IS NOT A FIELD SURVEY.
2. BEARINGS SHOWN HEREON ARE REFERENCED TO THE EAST LINE OF THE NE 1/4 OF SW 1/4, SECTION 14, TOWNSHIP 22 SOUTH, RANGE 30 EAST. SAID LINE HAVING A BEARING OF S00°33'27"E.



CFCS

CENTRAL FLORIDA CONSULTING SURVEYORS

192 W Magnolia Street
Oviedo, FL 32765
Tel: (407) 767-0166
Email: cfcs6771@att.net

Certificate of Authorization

No. LB6771

I HEREBY CERTIFY THAT THIS SKETCH MEETS THE MINIMUM TECHNICAL STANDARDS SET FORTH BY THE FLORIDA BOARD OF PROFESSIONAL SURVEYORS AND MAPPERS IN CHAPTER 5J-17, FLORIDA ADMINISTRATIVE CODE, PURSUANT TO SECTION 472.027, FLORIDA STATUTES.

Paul D. Watkins 2-25-2014
PAUL D. WATKINS PSM LS6315

NOT VALID WITHOUT THE SIGNATURE AND ORIGINAL RAISED SEAL OF A FLORIDA LICENSED SURVEYOR AND MAPPER.

SHEET No.

1 of 1

EXHIBIT 'B'

ABUTTING PROPERTY OWNERS

As an abutting property owner, I hereby consent without objection, to the vacating of the Easement or Right of Way in the attached petition

| NAME AND ADDRESS | DESCRIPTION OF PROPERTY | SIGNATURE(S) | |
|------------------|--|--------------|--|
| / | | / | |
| | | | |
| | | | |
| / | | / | |
| | | | |
| | | | |
| / | | / | |
| | | | |
| | | | |
| / | NOT APPLICABLE - PETITIONER OWNS ALL PROPERTY SURROUNDING THE AREA REQUESTED FOR VACATION | / | |
| | | | |
| | | | |
| / | | / | |
| | | | |
| | | | |
| / | | / | |
| | | | |
| | | | |
| / | | / | |
| | | | |
| | | | |

EXHIBIT 'C' – NOT APPLICABLE

This request is for the vacation
of an Access Easement

STAFF COMMENTS

| Process | Reference: | Status | To Start | To End | Started | Ended | Assigned User |
|---|------------|---------------|--------------|--------------|--------------|--------------|------------------|
| <ul style="list-style-type: none"> ▾ Administration (1) <ul style="list-style-type: none"> Feasibility Research | | Complete | | | Dec 20, 2013 | Dec 20, 2013 | Francisco Villar |
| <ul style="list-style-type: none"> ▾ Review (6) <ul style="list-style-type: none"> Real Estate Managem... EPD Review Roads & Drainage Re... Engineering ROW Re... Transportation Planni... | | No Objecti... | Dec 20, 2013 | Jan 08, 2014 | Dec 30, 2013 | Dec 30, 2013 | Steve Lorman |
| | | No Objecti... | Dec 20, 2013 | Jan 08, 2014 | Dec 23, 2013 | Dec 23, 2013 | Steve Rich |
| | | Approved ... | Dec 20, 2013 | Jan 08, 2014 | Dec 23, 2013 | Jan 30, 2014 | George Shupp |
| | | Approved ... | Dec 20, 2013 | Jan 08, 2014 | Jun 02, 2014 | Jun 02, 2014 | Bill Muscatello |
| | | Approved ... | Dec 20, 2013 | Jan 08, 2014 | Jun 02, 2014 | Jun 02, 2014 | Heather Brow... |
| ▾ Final PTV Review | | Open | Jun 02, 2014 | Jun 16, 2014 | | | Francisco Villar |

16530 Roads & Drainage Review - 2000 N Goldenrod RD 13 174240 000 00 PTV

Assigned User

George Shupp

Reference

Inspection#

Priority Status

Approved with Mandatory:

| | | |
|----------|--------------|----------|
| To Start | Dec 20, 2013 | 12:00a.m |
| To End | Jan 08, 2014 | 12:00a.m |
| Started | Dec 23, 2013 | 12:00a.m |
| Ended | Jan 30, 2014 | 1:32p.m |

Sign Off George Shupp

Comment

Roads & Drainage has no objection to vacate this access easement. Note this easement for a utilities water line. Also Parks has pedestrian walk way vacating this easement prevent Parks from doing work on the bridge

Base Start Dec 20, 2013

Base End Jan 08, 2014

File1:

File2:

File3:

Discipline: Vacati

Print Flag

Scheduled

Assign To-Do

Display Order:

Process RSN:

16540 Engineering ROW Review - 2000 N Goldenrod RD 13 174240 000 00 PTV

Assigned User

Bill Muscatello

Reference

Inspection#

Priority Status

Approved with . Mandatory:

| | | | | |
|----------|--------------|--|----------|--|
| To Start | Dec 20, 2013 | | 12:00a.m | |
| To End | Jan 08, 2014 | | 12:00a.m | |
| Started | Jun 02, 2014 | | 1:55p.m | |
| Ended | Jun 02, 2014 | | 1:58p.m | |

Sign Off Bill Muscatello

Comment

The Engineering Department would like to retain the North 50.00 feet of this 135 fc easement for ACCESS. The portion South of 50.00 feet could be vacated. A new L&S would be needed showing the portion to be vacated.

Base Start Dec 20, 2013

Base End Jan 08, 2014

File1:

File2:

File3:

Discipline: Vacati

Print Flag

Scheduled

Assign To-Do

Display Order:

Process RSN:

16550 Transportation Planning Review - 2000 N Goldenrod RD 13 174240 000 00 PTV

Assigned User: Heather Brownlie
 Reference: Inspection#: Priority: Status: Approved with Mandatory:

| | | |
|----------|--------------|----------|
| To Start | Dec 20, 2013 | 12:00a.m |
| To End | Jan 08, 2014 | 12:00a.m |
| Started | Jun 02, 2014 | 2:22p.m |
| Ended | Jun 02, 2014 | 2:23p.m |

Sign Off: Heather Brownlie
 Comment: Transportation Planning approves the Petition To Vacate with the condition that the north 50 feet be retained by Orange County for Access. A new legal and sketch should be prepared so that the remaining area may be vacated leaving out the north 50-feet which is to remain.

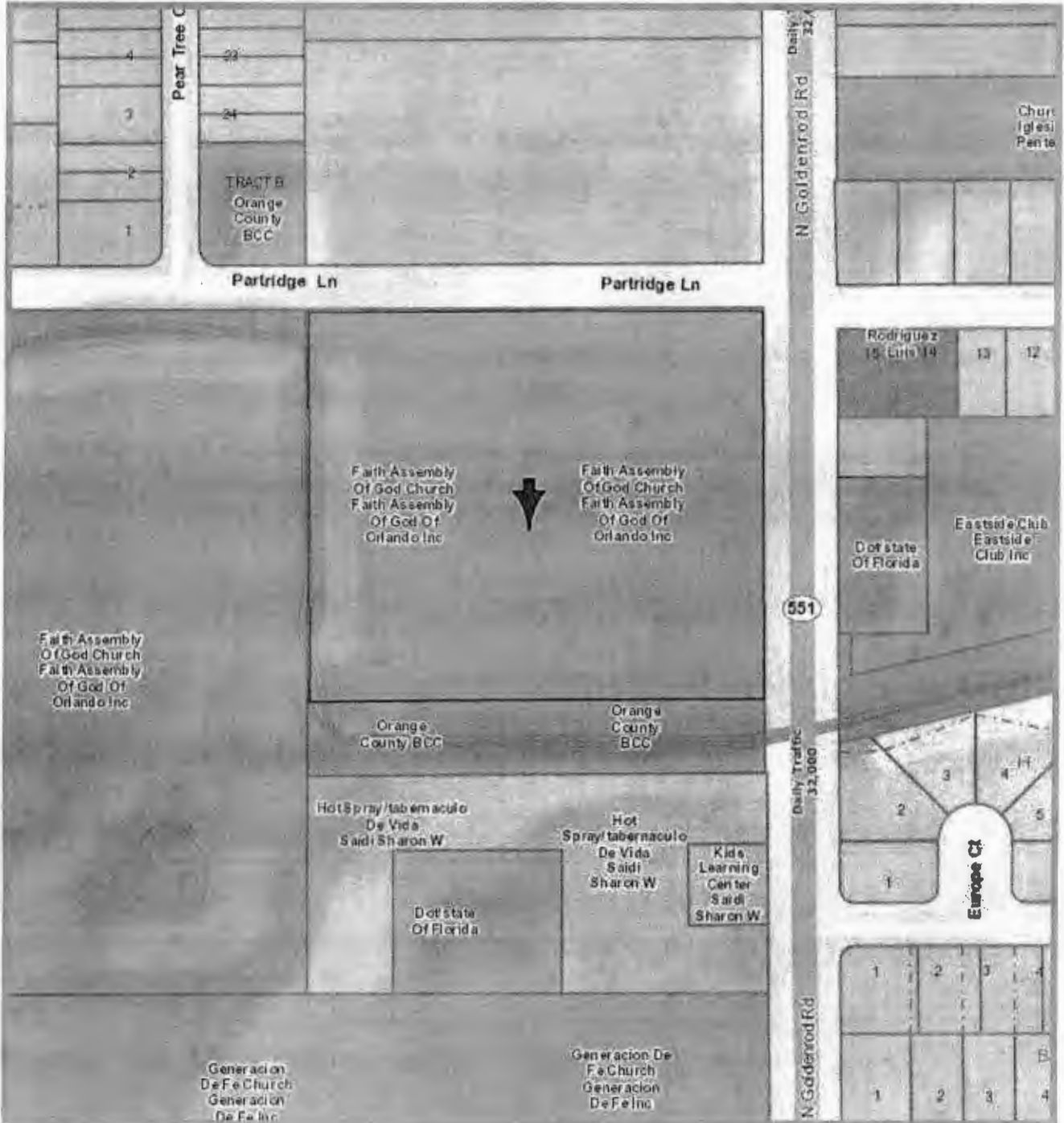
Base Start: Dec 20, 2013
 Base End: Jan 08, 2014

File1: Print Flag Scheduled Assign To-Do File2: File3: Discipline: Vacati
 Display Order: Process RSN:



OCA Property Map

PRINT CONTRACT



Parcel ID: 30221400000158 (Rng-Twn-Sec format)

0 100 ft

This map is for reference only and is not a survey.

Created on 7/15/2014, Copyright 2007. Orange County Property Appraiser.

| | |
|-------------------|--------------------------------------|
| PARCEL ID | <u>14-22-30-0000-00-158</u> |
| STREET ADDRESS | 2008 N GOLDENROD RD |
| NAME (1) | FAITH ASSEMBLY OF GOD OF ORLANDO INC |
| MAILING ADDRESS | 9307 CURRY FORD RD |
| CITY, STATE, ZIP | ORLANDO, FL. 32825 |
| COUNTRY | |
| CITY CODE | Unincorporated Orange County |
| MILLAGE CODE | 11 |
| PROPERTY USE CODE | <u>7100</u> |
| ST PLANE X-COORD | 563954.07 |
| ST PLANE Y-COORD | 1541780.68 |
| PARCEL | 302214000000158 |

TAX YEAR 2013 WORKING VALUE

| | |
|---------------------|-------------|
| LAND (MKT) VALUE | \$429,103 |
| BUILDING VALUE | \$3,414,629 |
| EXTRA FEATURE VALUE | \$180,500 |
| MARKET (JUST) VALUE | \$4,024,232 |
| ASSESSED VALUE | \$4,024,232 |

RELATIONSHIP DISCLOSURE FORM
For use with development related items except
applications in which the County is the principal or primary applicant

This form shall be submitted to the department processing your application prior to the development-related item being considered for review and/or approval by Orange County.

In the event any information provided on this form should change, the applicant(s) should file an amended form on or before the date of project consideration before the appropriate board or body.

IS THE APPLICANT OR ANY PERSON INVOLVED WITH YOUR PROJECT:

- **A RELATIVE OR BUSINESS ASSOCIATE OF THE MAYOR OR MEMBER OF THE BCC?**
- **AN EMPLOYER OF THE MAYOR OR MEMBER OF THE BCC?**

IS ANY PERSON WITH A BENEFICIAL INTEREST IN THE OUTCOME OF THIS MATTER A BUSINESS ASSOCIATE OF THE MAYOR OR MEMBER OF THE BCC?

Please complete table below:

| | Applicant/Principal | Developer | Property Owner | Consultants/Attorney |
|------------------------------------|---------------------|-----------|----------------|----------------------|
| Business Associate | YES/NO | YES/NO | YES/NO | YES/NO |
| Relative | YES/NO | YES/NO | YES/NO | YES/NO |
| Employer | YES/NO | YES/NO | YES/NO | YES/NO |
| Beneficial interest in the outcome | YES/NO | YES/NO | YES/NO | YES/NO |

If you responded **yes** to any of the above questions, please state with whom and explain the relationship: _____

Case # _____
 (where applicable)

ORIGINAL SIGNATURE AND NOTARIZATION REQUIRED

I hereby certify that information provided in this relationship disclosure form is true and correct based on my knowledge and belief. If any of this information changes, I further acknowledge and agree to amend this relationship disclosure form prior to any meeting at which the above-referenced project is scheduled to be heard. In accordance with s. 837.06, Florida Statutes, I understand and acknowledge that whoever knowingly makes a false statement in writing with the intent to mislead a public servant in the performance of his or her official duty shall be guilty of a misdemeanor in the second degree, punishable as provided in s. 775.082 or s. 775.083, Florida Statutes.

[Signature]
Signature

Date: 12-31-13

Print Name and Title of Person completing this form: JOHN PHILIP BLEND
MANAGER

Business Address (Street/P.O. Box, City and Zip Code): 9307 CURRY
FARO Rd ORLANDO FL 32825

Business Phone (407) 760-0652


Facsimile (407) 282-7004

STATE OF FLORIDA
COUNTY OF: Orange

I certify that on December 31, 2013, before me, Julie Glenn, an officer duly authorized by the State of Florida, and in the county mentioned above, to take acknowledgements, personally appeared John Philip Blend, to me known to be the person described in this instrument or to have produced personally known as evidence, and who has acknowledged before me that he or she executed the instrument and did / did not take an oath.

Witness my hand and official seal in the county and state stated above on the 31st day of December, in the year 2013.

[Signature]
Signature of Notary Public
Notary Public for the State of Florida
My Commission Expires: 5-7-2017



Case # _____
(where applicable)

ORANGE COUNTY SPECIFIC PROJECT EXPENDITURE REPORT

This form should be completed in full and filed with all application submittals.
 This form shall remain cumulative ** File any amendment with the department processing your application.

Part I

Please complete the following:

Name and Address of Petitioner or Petitioner's Authorized Agent: JOHN PHILIP
BLAND 9307 CUREY FORD RD ORLANDO FL 32825

Name and Address of Lobbyist, consultants, contractors, if any: _____
NA

Part II

Expenditures:

An "expenditure" is defined to mean a payment, distribution, loan, advance, reimbursement, deposit, or anything of value made by a lobbyist or principal for the purpose of lobbying, as this term is defined in section 2-351, Orange County Code. The term "expenditure" does not include contributions or expenditures reported pursuant to chapter 106, FS, or federal election law, campaign-related personal services provided without compensation by individuals volunteering their time, any other contribution or expenditure made by or to a political party, or any other contribution or expenditure made by an organization that is exempt from taxation under 26 U.S.C. s. 527 or s. 501(c)(4). (s.112.3215, FS) Do not disclose professional fees paid by the principal to his/her lobbyist for the purpose of lobbying. (s.2-354, Orange County Code)

The following is a complete list of all lobbying expenditures incurred by the principal or his/her authorized agent, his/her lobbyist, and/or his/her contractors, if applicable, expended in connection with the above-referenced project or issue:

| Date of Expenditure | Name of Payee | Description of Expenditure | Amount Expended |
|---------------------|---------------|----------------------------|-----------------|
| | | | \$ |
| | | | \$ |
| | | | \$ |
| | | | \$ |
| | | | \$ |
| | | | \$ |
| | | | \$ |

If continued on a separate sheet, please check here _____

Total Expenditures this Report: \$ 0
 Date of this Report: 12-31-13

Case # _____
 (where applicable)

Specific Project Expenditure Report (December 16, 2008)

Page 2 of 2

Part III

I hereby certify that information provided in this specific project expenditure report is true and correct based on my knowledge and belief. I further acknowledge and agree to comply with the requirement of section 2-354 of the Orange County code to amend this specific project expenditure report for any additional expenditure incurred related to this project prior to the scheduled Board of County Commissioner meeting. In accordance with s. 837.06, Florida Statutes, I understand and acknowledge that whoever knowingly makes a false statement in writing with the intent to mislead a public servant in the performance of his or her official duty shall be guilty of a misdemeanor in the second degree, punishable as provided in s. 775.082 or s. 775.083, Florida Statutes.

Date: 12-31-13

[Signature]
Signature of Petitioner or Petitioner's Authorized Agent*
(check appropriate box)

STATE OF FLORIDA :
COUNTY OF Orange :

I certify that on December 31st 2013, before me, Julie Glenn, an officer duly authorized by the State of Florida and in the county mentioned above, to take acknowledgements, personally appeared John Philip Bland, to me known to be the person described in this instrument or to have produced personally known, as evidence, and who has acknowledged before me that he or she executed the instrument and did / did not take an oath.

Witness my hand and official seal in the county and state stated above on the 31st day of December, in the year 2013.



JULIE GLENN
NOTARY PUBLIC
STATE OF FLORIDA
Comm# FF015648
Expires 5/7/2017

[Signature]
Signature of Notary Public
Notary Public for the State of Florida
My Commission Expires: 5/7/2017

*If form is signed by the Principal's Authorized Agent, please attach the completed Agent Authorization form.

Case # _____
(where applicable)

AGENT AUTHORIZATION FORM



FOR PROJECTS LOCATED IN ORANGE COUNTY, FLORIDA

I/WE, (PRINT PROPERTY OWNER NAME) FAITH ASSEMBLY OF GOD, AS THE OWNER(S) OF THE REAL PROPERTY DESCRIBED AS FOLLOWS, C52008 N. GOLDEN ROAD Rd, DO HEREBY AUTHORIZE TO ACT AS MY/OUR AGENT (PRINT AGENT'S NAME), JOHN PHILIP BLAND, TO EXECUTE ANY PETITIONS OR OTHER DOCUMENTS NECESSARY TO AFFECT THE APPLICATION APPROVAL REQUESTED AND MORE SPECIFICALLY DESCRIBED AS FOLLOWS, _____, AND TO APPEAR ON MY/OUR BEHALF BEFORE ANY ADMINISTRATIVE OR LEGISLATIVE BODY IN THE COUNTY CONSIDERING THIS APPLICATION AND TO ACT IN ALL RESPECTS AS OUR AGENT IN MATTERS PERTAINING TO THE APPLICATION.

Date: 12/30/13

Carl Stephens
Signature of Property Owner

CARL STEPHENS
Print Name Property Owner

Date: _____

Signature of Property Owner

Print Name Property Owner

STATE OF FLORIDA :
COUNTY OF Orange :

I certify that on 12/30/13, before me, Scott Bland an officer duly authorized by the State of Florida and in the county mentioned above, to take acknowledgements, personally appeared Carl Stephens, to me known to be the person described in this instrument or to have produced _____, as evidence, and who has acknowledged before me that he or she executed the instrument and did / did not take an oath.

Witness my hand and official seal in the county and state stated above on the 30 day of Dec., in the year 2013.



[Signature]
Signature of Notary Public
Notary Public for the State of Florida

My Commission Expires: 1/27/14

| |
|---|
| Legal Description(s) or Parcel Identification Number(s) are required: |
| PARCEL ID #: <u>14-22-30-0000-00-036</u> |
| |
| LEGAL DESCRIPTION: |
| |
| |
| |
| |

ORANGE COUNTY RECEIPT

PUBLIC WORKS DEPARTMENT
4200 S. JOHN YOUNG PARKWAY
ORLANDO, FL 32839-9206
TELEPHONE: (407)836-7900

DATE: 1/13/14

ISSUED TO: Faith Assembly of God of Orlando
 FIRM OR INDIVIDUAL 2008 N. Golden Road
 ADDRESS _____
 CITY/STATE/ZIP _____

| | AMOUNT | DESCRIPTION (PERMIT #, NAME) |
|--------------------|--------------------|------------------------------|
| DRC APPEAL | \$ _____ | _____ |
| E-PROJECT | \$ _____ | _____ |
| FIN. SUB. DIV. | \$ _____ | _____ |
| EXC & FILL | \$ _____ | _____ |
| INSPECTION | \$ _____ | _____ |
| PERMIT TRNSFR RFND | \$ _____ | _____ |
| PETITION TO VACATE | \$ <u>4,003.00</u> | <u>PTV 13-12-029</u> |
| RECORDING | \$ _____ | _____ |
| ROW | \$ _____ | _____ |
| SEPTIC TANK | \$ _____ | _____ |
| UU | \$ _____ | _____ |
| 100-YR FLOOD STUDY | \$ _____ | _____ |
| FLOOD PLAIN PERMIT | \$ _____ | _____ |
| COPIES - STRMWTR | \$ _____ | _____ |
| BLDG MOVE ESCORT | \$ _____ | _____ |
| INSTALL SIGNS | \$ _____ | _____ |
| TRAFFIC SIGNAL SVC | \$ _____ | _____ |
| SPECIAL EVENT REV | \$ _____ | _____ |
| MOT | \$ _____ | _____ |
| COPIES | \$ _____ | _____ |
| MISC | \$ _____ | _____ |

| | | |
|----------------------------|----------------------------|-------------------|
| PSP | DP | Fire Rescue |
| \$ _____ 2700-4110 | \$ _____ 2700-4030 | # _____ 0600-2210 |
| \$ _____ 3100-4110 | \$ _____ 3100-4030 | |
| \$ _____ 3200-4110 | \$ _____ 3200-4030 | |
| \$ _____ 1300-4110 | \$ _____ 1300-4030 | |
| \$ _____ 2420-4110 | \$ _____ 3200-4030 (ARBOR) | |
| \$ _____ 0600-4110 | | |
| \$ _____ 3200-4110 (ARBOR) | | |

| | | | |
|--------------------|--------------------|---------------------|--------------------|
| PSP CHG DET | DP CHG DET | DP/NS to PD CHG DET | FINAL PLAT |
| \$ _____ 2700-4110 | \$ _____ 2700-4030 | \$ _____ 2700-4030 | \$ _____ 2700-2965 |
| \$ _____ 3100-4110 | \$ _____ 3100-4030 | \$ _____ 3100-4030 | \$ _____ 3100-2965 |
| \$ _____ 1300-4110 | \$ _____ 1300-4030 | \$ _____ 1300-4030 | |

ESCROW DEPOSIT \$ _____
 SIDEWALK CONTR \$ _____

TOTAL RECEIVED \$ 1,003.00 CHECK # 35299 CASH \$ _____

RECEIVED BY [Signature] RECEIPT # 76119